



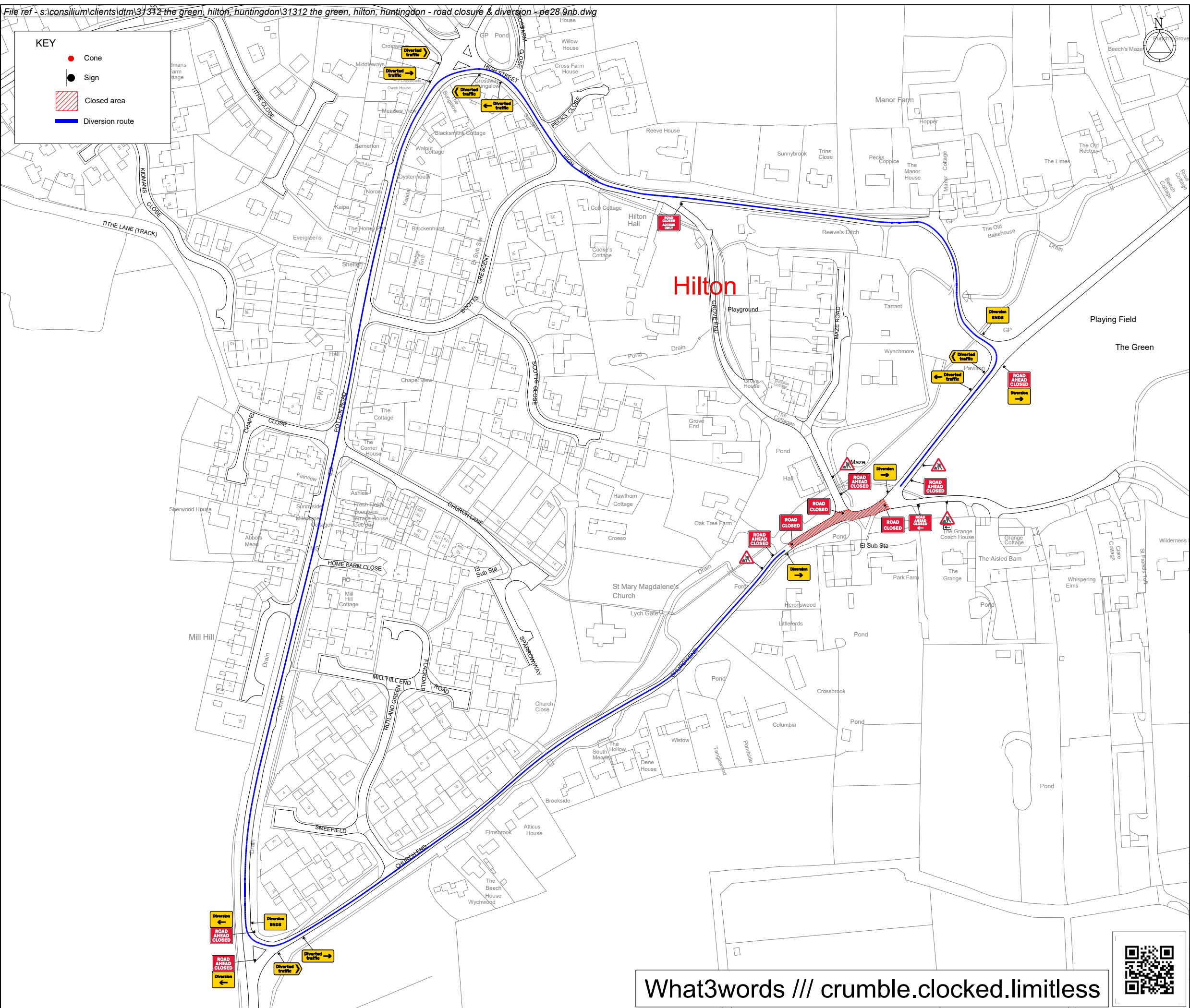















KEY

-  Cone
-  Sign
-  Closed area
-  Diversion route



KIT LIST

Qty: 1 Ref: 13-9-RCAO Road Closed Access Only	
Qty: 1 Ref: 13-9-7010 ROAD AHEAD CLOSED LEFT	
Qty: 3 Ref: 2702 Start of temporary diversion route	
Qty: 2 Ref: 2702 End of temporary diversion route	
Qty: 2 Ref: 2702 Start of temporary diversion route	
Qty: 2 Ref: 2703 Direction of temporary diversion route from junction ahead	
Qty: 2 Ref: 2703 Direction of temporary diversion route from junction ahead	
Qty: 2 Ref: 2704 Direction of temporary diversion route	
Qty: 2 Ref: 2704 Direction of temporary diversion route	
Qty: 1 Ref: 573 Direction to hazard left	
Qty: 4 Ref: 7001 Road works ahead	
Qty: 3 Ref: 7010-FP-13-9 Nature of temporary hazard ahead - Road Closed	
Qty: 6 Ref: 7010-FP-13-9 Nature of temporary hazard ahead - Road Ahead Closed	

Rev	Description	By	Chkd	Date
Revisions				

Client


Project
Church End, Hilton
Huntingdon, PE28 9NB
Grid Ref: 529243 , 266180

Title
Road closure
and diversion



Design: DB	Drawn: DB	Chkd: TH
Date: 10/11/2022	Date: 10/11/2022	Date: 10/11/2022
Scale: NTS @ A3	Status: PROPOSED	
Drawing No 31312.001	Rev:	

What3words /// crumble.clocked.limitless

